


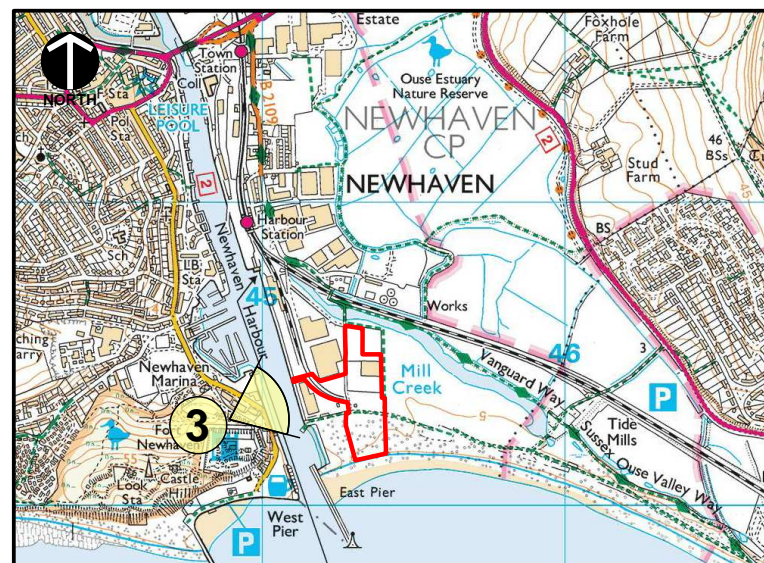


**Viewpoint Location 3: From car park near Fort Newhaven**




**Viewpoint Location 3: Showing the base line situation**

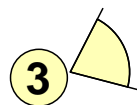
Based upon the Ordnance Survey maps with the permission of the controller of Her Majesty's Stationery Office, © Crown Copyright reserved. Licence number AR100019096. OS Raster; August 2016.



**Key**



The Development Site



Viewpoint (photograph) location



Client: **Brett Group**



Project: **Landscape and Visual Impact Assessment**  
 Proposed aggregate importation and processing and the preparation and manufacture of value added products Fisher's Wharf East Quay, Newhaven Port

Title: **Viewpoint Analysis, Viewpoint Location 3**  
**From car park near Fort Newhaven**  
**(Existing and Base Line)**

CAD Ref: PN1081-D6v4	Version: 4	Drawn by: RB	Scale: Map 1:25,000 Print at A3	Origin Date: August 2017
-------------------------	---------------	-----------------	---------------------------------------	-----------------------------

**bright & associates**  
 landscape and environmental consultants  
 Pear Tree House Dovaston Oswestry Shropshire SY10 8DP  
 01691 682 773 www.bright-associates.co.uk

Drawing:  
**Figure L-V3A**